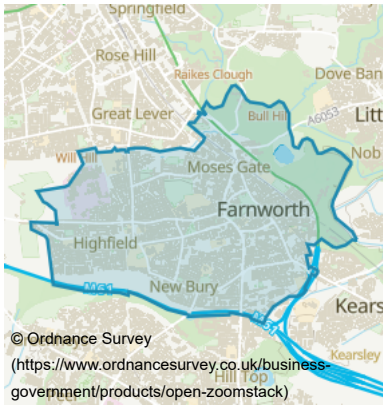


# Farnworth Built Up Area

## Area map



## Population

**29,500**

people

**56,490,000** people in England

Rounded to the nearest 100 people

## Number of households

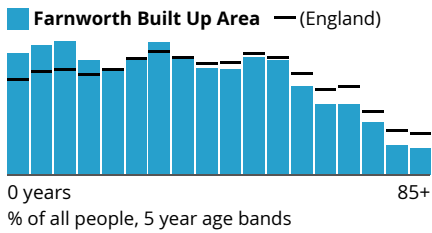
**11,800**

households

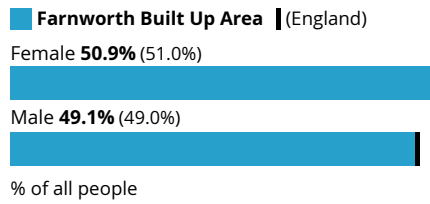
**23,436,100** households in England

Rounded to the nearest 100 households

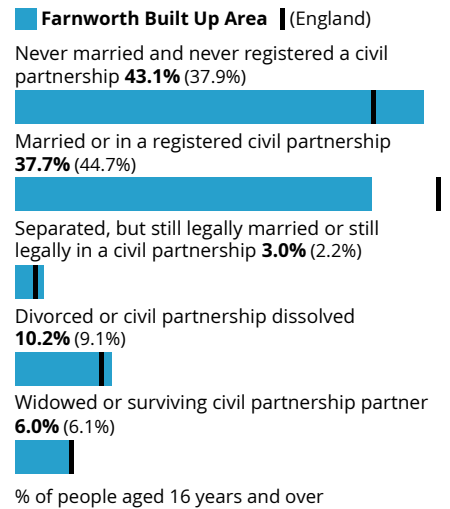
## Age profile



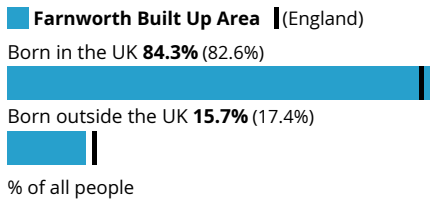
## Sex



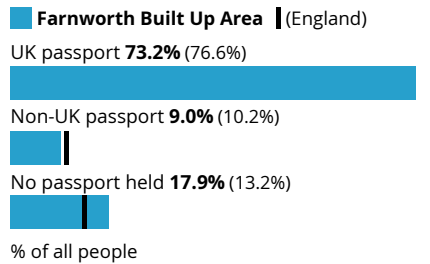
## Legal partnership status



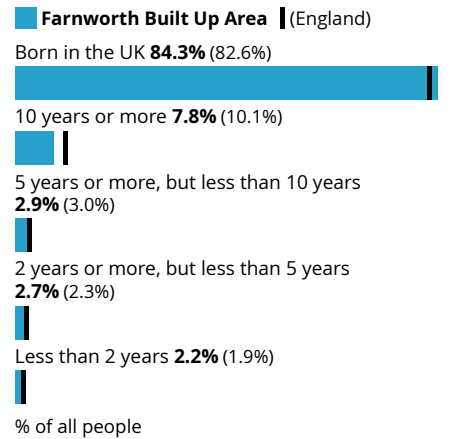
## Country of birth



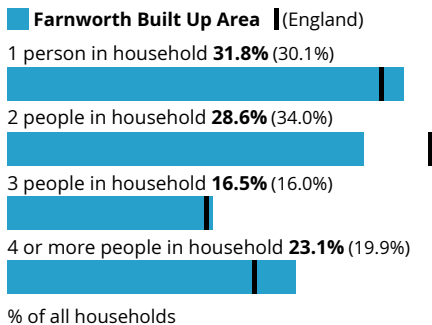
## Passports held



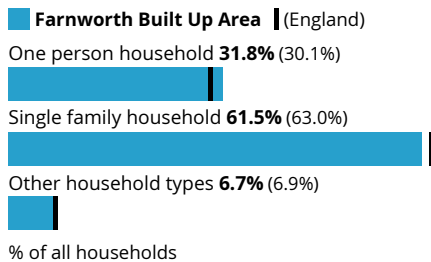
## Length of residence in the UK



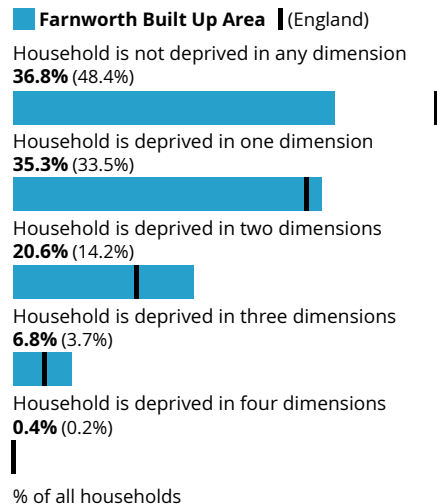
## Household size




## Household composition



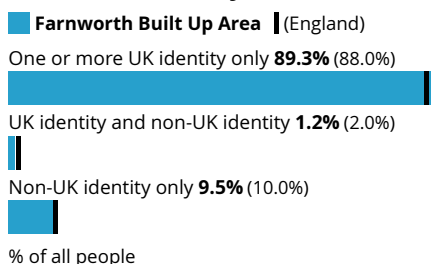
## Household deprivation



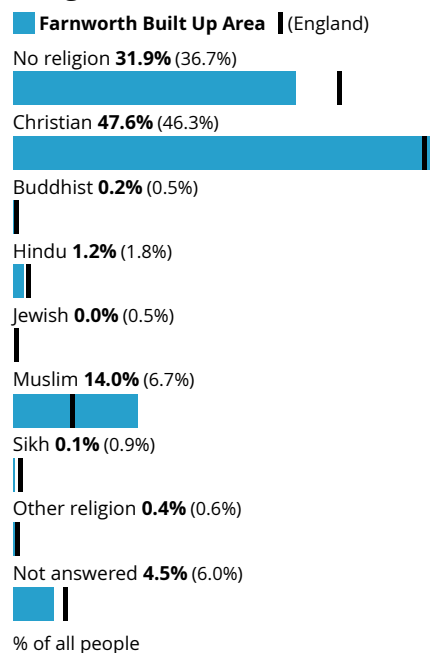
## Ethnic group



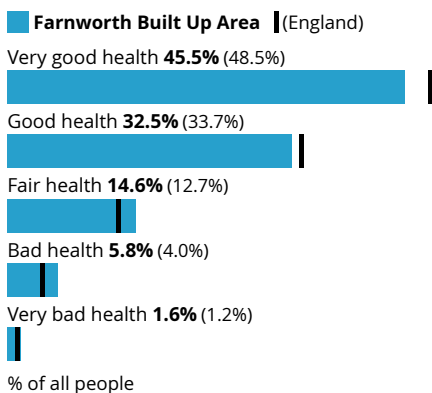
## National identity



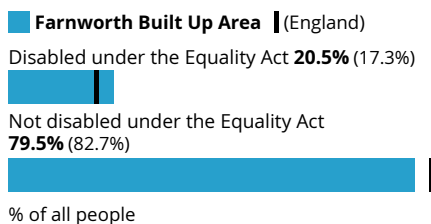
## Religion



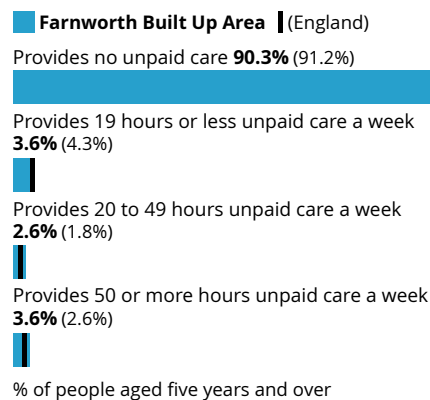
## General health



## Disability



## Provision of unpaid care



## Proficiency in English

**Farnworth Built Up Area** (England)

Main language is English (English or Welsh in Wales) **90.4%** (90.8%)

Can speak English very well **3.3%** (4.0%)

Can speak English well **3.7%** (3.3%)

Cannot speak English well **2.1%** (1.6%)

Cannot speak English **0.5%** (0.3%)

% of people aged three years and over

## Accommodation type

**Farnworth Built Up Area** (England)

Whole house or bungalow **85.1%** (77.4%)

Flat, maisonette or apartment **14.9%** (22.2%)

A caravan or other mobile or temporary structure **0.1%** (0.4%)

% of all households

## Number of cars or vans

**Farnworth Built Up Area** (England)

No cars or vans in household **30.9%** (23.5%)

1 car or van in household **43.9%** (41.3%)

2 cars or vans in household **20.1%** (26.1%)

3 or more cars or vans in household **5.0%** (9.1%)

% of all households

## Central heating

**Farnworth Built Up Area** (England)

Does not have central heating **1.7%** (1.5%)

Does have central heating **98.3%** (98.5%)

% of all households

## Number of bedrooms

**Farnworth Built Up Area** (England)

1 bedroom **11.1%** (11.6%)

2 bedrooms **32.1%** (27.3%)

3 bedrooms **48.8%** (40.0%)

4 or more bedrooms **7.9%** (21.1%)

% of all households

## Occupancy rating for bedrooms

**Farnworth Built Up Area** (England)

+2 or more **23.0%** (35.6%)

+1 **36.8%** (33.2%)

0 **34.0%** (26.8%)

-1 **5.1%** (3.6%)

-2 or less **1.2%** (0.7%)

% of all households

## Tenure of household

**Farnworth Built Up Area** (England)

Owens outright **24.5%** (32.5%)

Owens with a mortgage or loan or shared ownership **27.5%** (29.8%)

Social rented **28.7%** (17.1%)

Private rented or lives rent free **19.2%** (20.6%)

% of all households

## Second address indicator

**Farnworth Built Up Area** (England)

No second address **97.2%** (94.6%)

Second address is in the UK **2.3%** (4.1%)

Second address is outside the UK **0.5%** (1.3%)

% of all households

## Distance travelled to work

**Farnworth Built Up Area** (England)

Less than 10km **49.0%** (35.4%)

10km to less than 30km **13.7%** (14.4%)

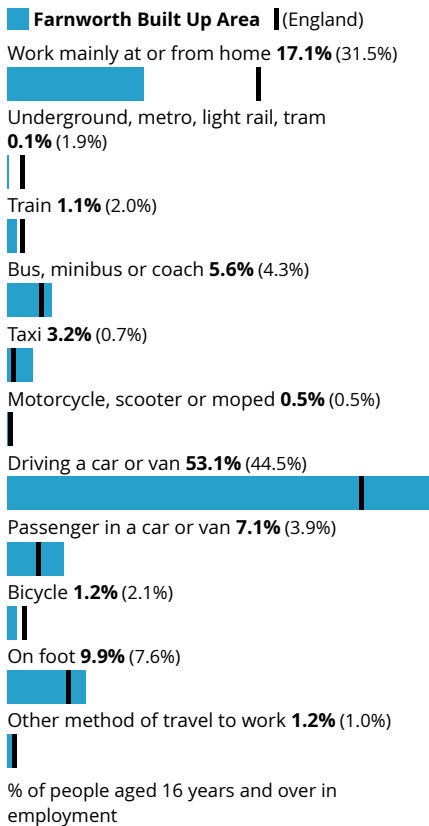
30km and over **2.2%** (4.3%)

Works mainly from home **17.0%** (31.5%)


Other **18.1%** (14.5%)

% of people aged 16 years and over in employment

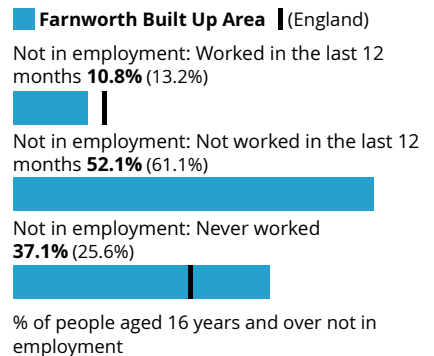
## Method of travel to workplace



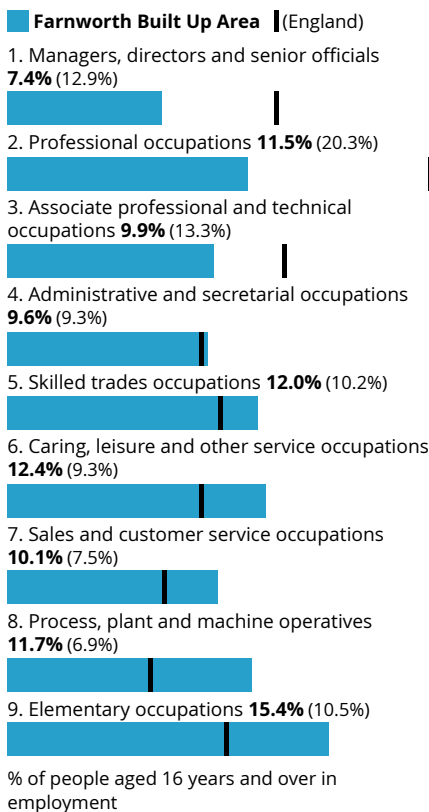
## Economic activity status



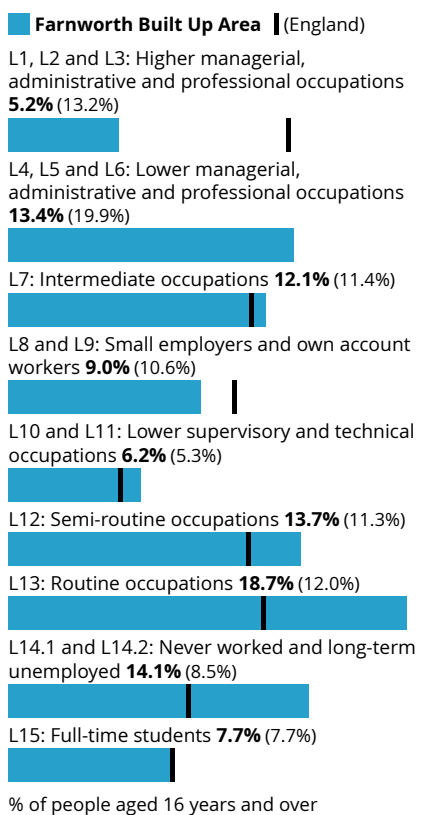
## Employment history



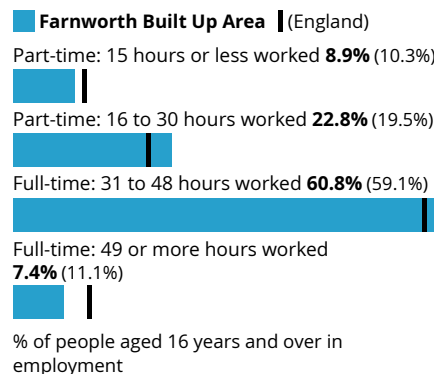
## Occupation



## Socio-economic Classification (NS-SeC)



## Hours per week worked



## Highest level of qualification

Farnworth Built Up Area (England)

No qualifications **26.4%** (18.1%)



Level 1, 2 or 3 qualifications **43.4%** (39.9%)



Apprenticeship **6.6%** (5.3%)



Level 4 qualifications and above **20.7%** (33.9%)



Other qualifications **2.9%** (2.8%)



% of people aged 16 years and over

## Schoolchildren and full-time students

Farnworth Built Up Area (England)

Student **23.9%** (20.4%)



Not a student **76.1%** (79.6%)



% of people aged five years and over

Source: Office for National Statistics - Census 2021