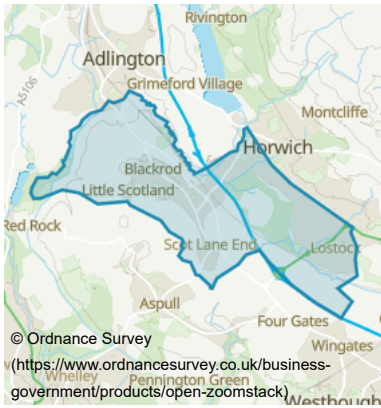


# Horwich South & Blackrod ward

## Area map



## Population

**12,600**

people

**296,000** people in Bolton

Rounded to the nearest 100 people

## Number of households

**5,400**

households

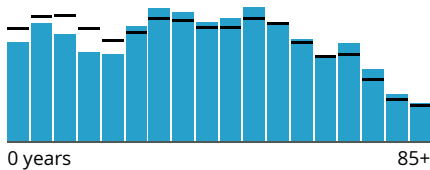
**118,800** households in Bolton

Rounded to the nearest 100 households

## Age profile

Horwich South & Blackrod ward

(Bolton)

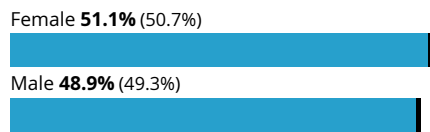


0 years  
% of all people, 5 year age bands

## Sex

Horwich South & Blackrod ward

(Bolton)



% of all people

## Legal partnership status

Horwich South & Blackrod ward

(Bolton)

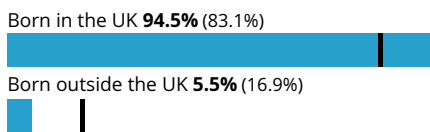


% of people aged 16 years and over

## Country of birth

Horwich South & Blackrod ward

(Bolton)

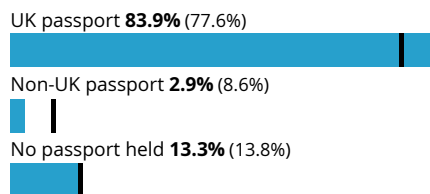


% of all people

## Passports held

Horwich South & Blackrod ward

(Bolton)

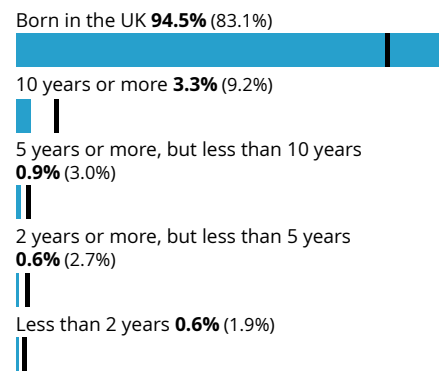


% of all people

## Length of residence in the UK

Horwich South & Blackrod ward

(Bolton)

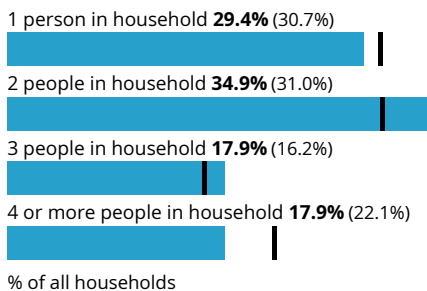


% of all people

## Household size

### Horwich South & Blackrod ward

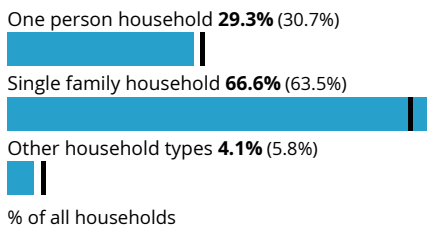
(Bolton)



## Household composition

### Horwich South & Blackrod ward

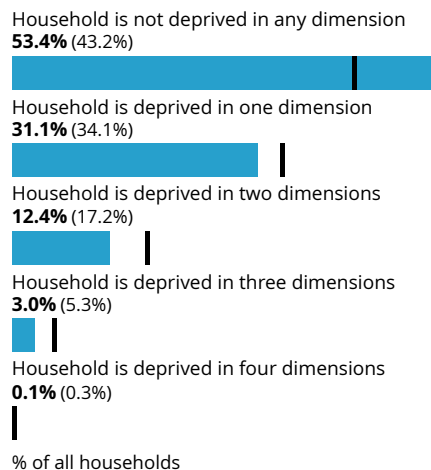
(Bolton)



## Household deprivation

### Horwich South & Blackrod ward

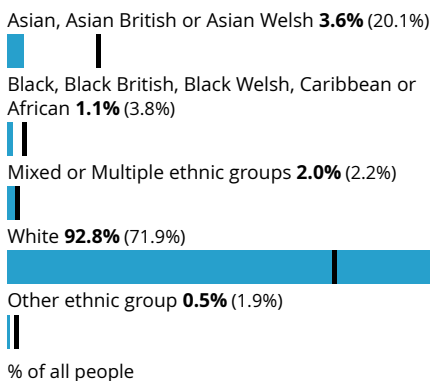
(Bolton)



## Ethnic group

### Horwich South & Blackrod ward

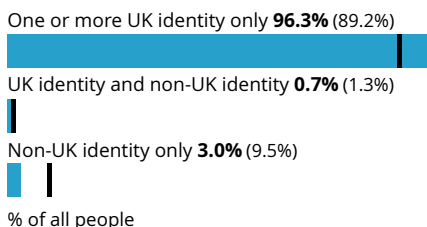
(Bolton)



## National identity

### Horwich South & Blackrod ward

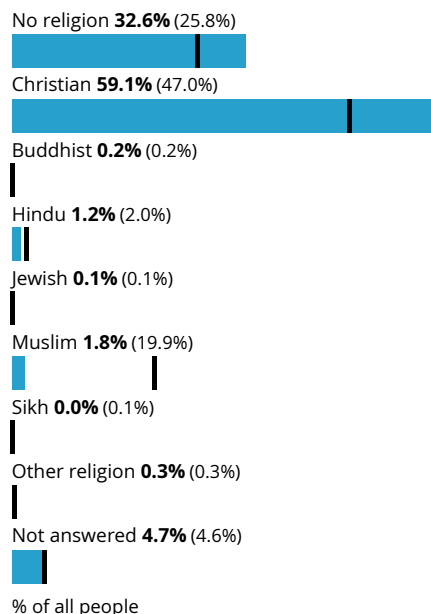
(Bolton)



## Religion

### Horwich South & Blackrod ward

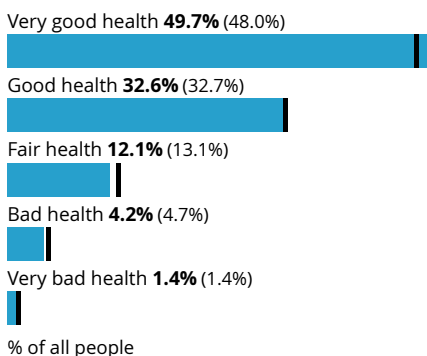
(Bolton)



## General health

### Horwich South & Blackrod ward

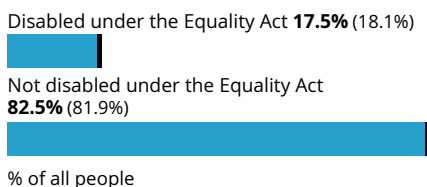
(Bolton)



## Disability

### Horwich South & Blackrod ward

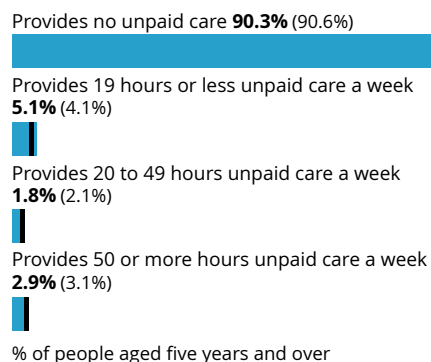
(Bolton)



## Provision of unpaid care

### Horwich South & Blackrod ward

(Bolton)



## Proficiency in English

### Horwich South & Blackrod ward

(Bolton)

Main language is English (English or Welsh in Wales) **97.9%** (89.1%)

Can speak English very well **0.9%** (3.4%)

Can speak English well **0.8%** (4.3%)

Cannot speak English well **0.4%** (2.7%)

Cannot speak English **0.0%** (0.5%)

% of people aged three years and over

## Accommodation type

### Horwich South & Blackrod ward

(Bolton)

Whole house or bungalow **92.8%** (86.6%)

Flat, maisonette or apartment **7.2%** (13.3%)

A caravan or other mobile or temporary structure **0.0%** (0.1%)

% of all households

## Number of cars or vans

### Horwich South & Blackrod ward

(Bolton)

No cars or vans in household **15.3%** (24.8%)

1 car or van in household **44.7%** (42.8%)

2 cars or vans in household **31.9%** (25.2%)

3 or more cars or vans in household **8.0%** (7.2%)

% of all households

## Central heating

### Horwich South & Blackrod ward

(Bolton)

Does not have central heating **0.9%** (1.5%)

Does have central heating **99.1%** (98.5%)

% of all households

## Number of bedrooms

### Horwich South & Blackrod ward

(Bolton)

1 bedroom **4.9%** (9.5%)

2 bedrooms **31.0%** (32.3%)

3 bedrooms **44.3%** (41.7%)

4 or more bedrooms **19.8%** (16.5%)

% of all households

## Occupancy rating for bedrooms

### Horwich South & Blackrod ward

(Bolton)

+2 or more **37.9%** (29.9%)

+1 **41.5%** (36.6%)

0 **18.9%** (27.8%)

-1 **1.7%** (4.5%)

-2 or less **0.1%** (1.3%)

% of all households

## Tenure of household

### Horwich South & Blackrod ward

(Bolton)

Owns outright **33.5%** (33.2%)

Owns with a mortgage or loan or shared ownership **38.4%** (28.7%)

Social rented **10.7%** (19.8%)

Private rented or lives rent free **17.4%** (18.2%)

% of all households

## Second address indicator

### Horwich South & Blackrod ward

(Bolton)

No second address **96.0%** (96.6%)

Second address is in the UK **3.3%** (2.7%)

Second address is outside the UK **0.7%** (0.7%)

% of all households

## Distance travelled to work

### Horwich South & Blackrod ward

(Bolton)

Less than 10km **35.0%** (42.4%)

10km to less than 30km **19.8%** (15.9%)

30km and over **3.0%** (2.2%)

Works mainly from home **28.4%** (23.6%)

Other **13.8%** (16.0%)

% of people aged 16 years and over in employment

## Method of travel to workplace

### Horwich South & Blackrod ward

(Bolton)

Work mainly at or from home **28.4%** (23.6%)

Underground, metro, light rail, tram **0.0%** (0.1%)

Train **1.2%** (1.3%)

Bus, minibus or coach **2.2%** (3.8%)

Taxi **0.9%** (2.1%)

Motorcycle, scooter or moped **0.4%** (0.3%)

Driving a car or van **55.3%** (54.1%)

Passenger in a car or van **4.0%** (5.4%)

Bicycle **0.7%** (0.8%)

On foot **5.9%** (7.4%)

Other method of travel to work **0.8%** (1.1%)

% of people aged 16 years and over in employment

## Economic activity status

### Horwich South & Blackrod ward

(Bolton)

Economically active: In employment **61.7%** (54.0%)

Economically active: Unemployed **2.3%** (3.9%)

Economically inactive **36.0%** (42.1%)

% of people aged 16 years and over

## Employment history

### Horwich South & Blackrod ward

(Bolton)

Not in employment: Worked in the last 12 months **10.2%** (10.9%)

Not in employment: Not worked in the last 12 months **65.9%** (55.7%)

Not in employment: Never worked **24.0%** (33.3%)

% of people aged 16 years and over not in employment

## Occupation

### Horwich South & Blackrod ward

(Bolton)

1. Managers, directors and senior officials **11.9%** (10.6%)

2. Professional occupations **20.8%** (16.9%)

3. Associate professional and technical occupations **14.8%** (12.0%)

4. Administrative and secretarial occupations **9.9%** (9.9%)

5. Skilled trades occupations **11.2%** (10.1%)

6. Caring, leisure and other service occupations **8.6%** (9.9%)

7. Sales and customer service occupations **8.0%** (9.7%)

8. Process, plant and machine operatives **6.3%** (9.2%)

9. Elementary occupations **8.5%** (11.8%)

% of people aged 16 years and over in employment

## Socio-economic Classification (NS-SeC)

### Horwich South & Blackrod ward

(Bolton)

L1, L2 and L3: Higher managerial, administrative and professional occupations **13.1%** (9.3%)

L4, L5 and L6: Lower managerial, administrative and professional occupations **22.4%** (17.4%)

L7: Intermediate occupations **13.2%** (12.0%)

L8 and L9: Small employers and own account workers **9.4%** (9.5%)

L10 and L11: Lower supervisory and technical occupations **6.1%** (5.2%)

L12: Semi-routine occupations **11.4%** (12.0%)

L13: Routine occupations **12.0%** (14.6%)

L14.1 and L14.2: Never worked and long-term unemployed **7.5%** (12.6%)

L15: Full-time students **4.8%** (7.3%)

% of people aged 16 years and over

## Hours per week worked

### Horwich South & Blackrod ward

(Bolton)

Part-time: 15 hours or less worked **8.0%** (9.3%)

Part-time: 16 to 30 hours worked **18.1%** (22.1%)

Full-time: 31 to 48 hours worked **64.5%** (60.4%)

Full-time: 49 or more hours worked **9.4%** (8.1%)

% of people aged 16 years and over in employment

## Highest level of qualification

■ Horwich South & Blackrod ward

■ (Bolton)

No qualifications **16.7%** (22.6%)

Level 1, 2 or 3 qualifications **41.5%** (41.0%)

Apprenticeship **7.2%** (6.2%)

Level 4 qualifications and above **32.4%** (27.4%)

Other qualifications **2.2%** (2.8%)

% of people aged 16 years and over

## Schoolchildren and full-time students

■ Horwich South & Blackrod ward

■ (Bolton)

Student **18.4%** (22.4%)

Not a student **81.6%** (77.6%)

% of people aged five years and over

Source: Office for National Statistics - Census 2021