

# Westhoughton South ward

## Area map



## Population

**13,400**

people

**296,000** people in Bolton

Rounded to the nearest 100 people

## Number of households

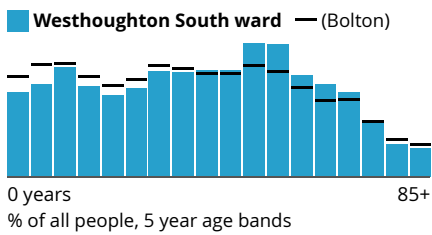
**5,600**

households

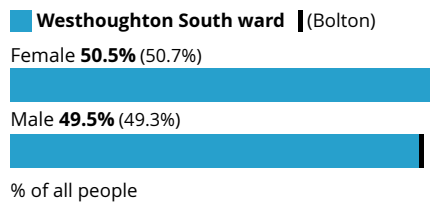
**118,800** households in Bolton

Rounded to the nearest 100 households

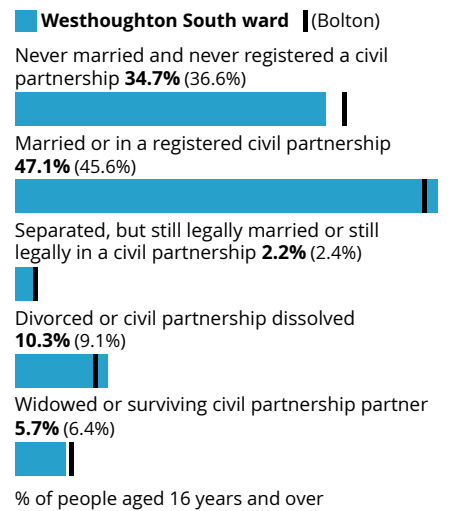
## Age profile



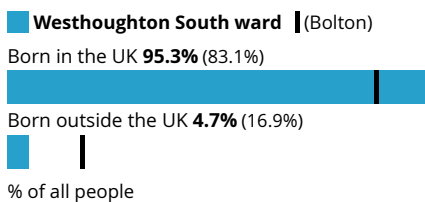
## Sex



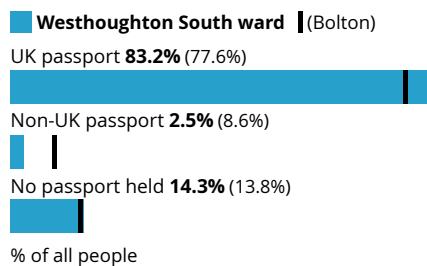
## Legal partnership status



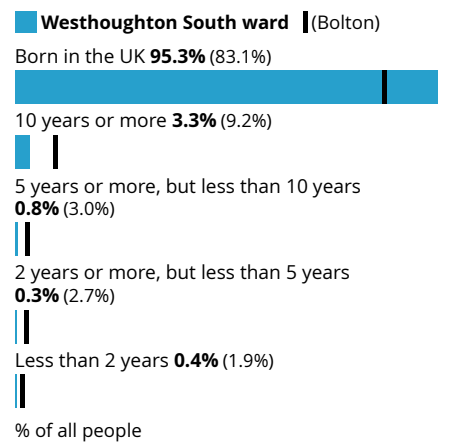
## Country of birth



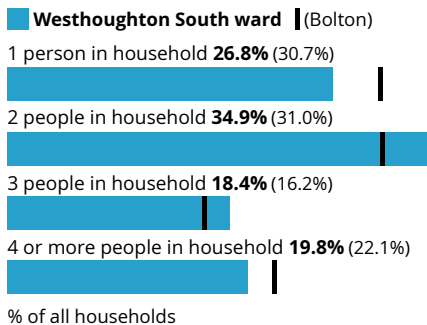
## Passports held



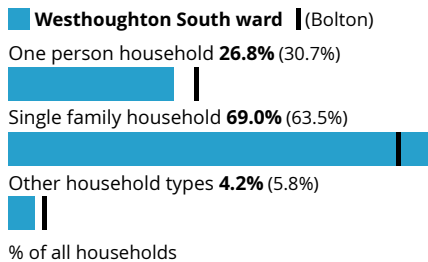
## Length of residence in the UK



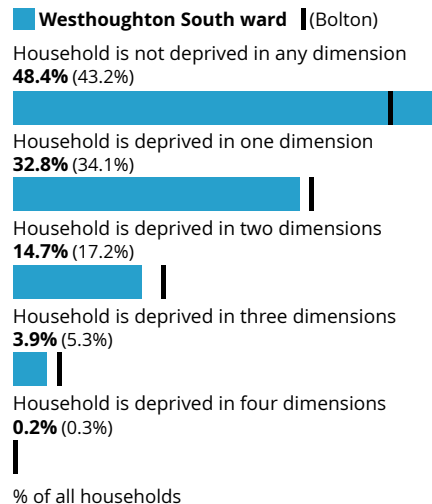
## Household size



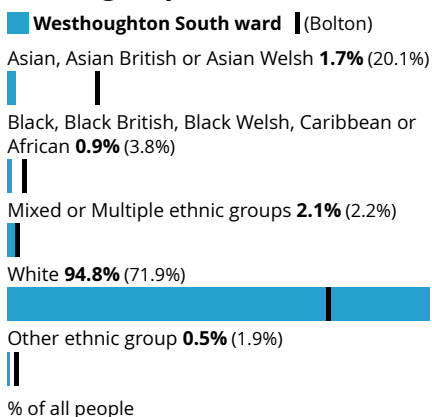
## Household composition



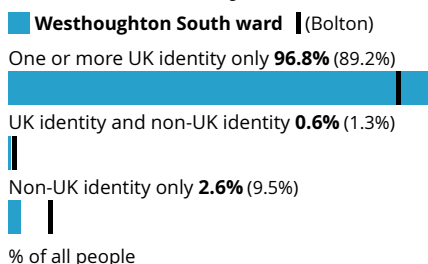
## Household deprivation



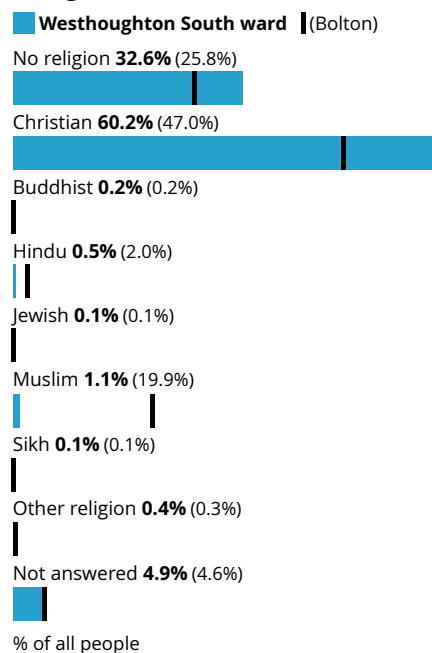
## Ethnic group



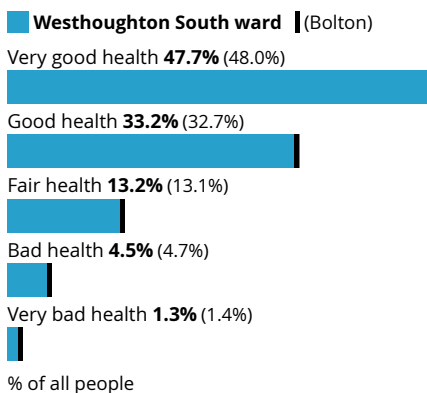
## National identity



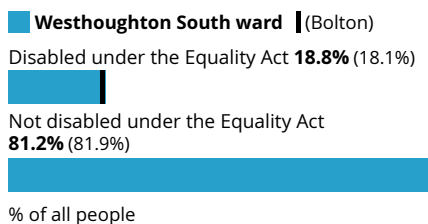
## Religion



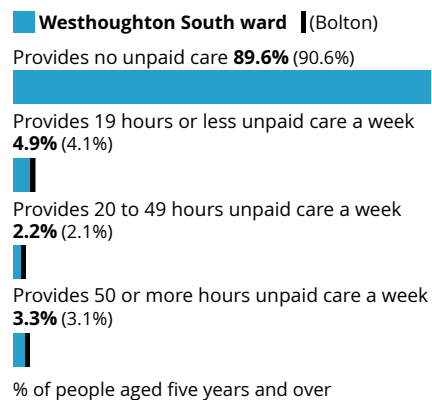
## General health



## Disability



## Provision of unpaid care



## Proficiency in English

Westhoughton South ward (Bolton)

Main language is English (English or Welsh in Wales) **98.1%** (89.1%)

Can speak English very well **0.9%** (3.4%)

Can speak English well **0.6%** (4.3%)

Cannot speak English well **0.3%** (2.7%)

Cannot speak English **0.1%** (0.5%)

% of people aged three years and over

## Accommodation type

Westhoughton South ward (Bolton)

Whole house or bungalow **91.8%** (86.6%)

Flat, maisonette or apartment **8.1%** (13.3%)

A caravan or other mobile or temporary structure **0.1%** (0.1%)

% of all households

## Number of cars or vans

Westhoughton South ward (Bolton)

No cars or vans in household **17.5%** (24.8%)

1 car or van in household **39.6%** (42.8%)

2 cars or vans in household **32.5%** (25.2%)

3 or more cars or vans in household **10.5%** (7.2%)

% of all households

## Central heating

Westhoughton South ward (Bolton)

Does not have central heating **1.0%** (1.5%)

Does have central heating **99.0%** (98.5%)

% of all households

## Number of bedrooms

Westhoughton South ward (Bolton)

1 bedroom **6.8%** (9.5%)

2 bedrooms **26.0%** (32.3%)

3 bedrooms **45.0%** (41.7%)

4 or more bedrooms **22.2%** (16.5%)

% of all households

## Occupancy rating for bedrooms

Westhoughton South ward (Bolton)

+2 or more **38.5%** (29.9%)

+1 **37.1%** (36.6%)

0 **22.1%** (27.8%)

-1 **2.0%** (4.5%)

-2 or less **0.2%** (1.3%)

% of all households

## Tenure of household

Westhoughton South ward (Bolton)

Owens outright **34.9%** (33.2%)

Owens with a mortgage or loan or shared ownership **37.6%** (28.7%)

Social rented **17.7%** (19.8%)

Private rented or lives rent free **9.8%** (18.2%)

% of all households

## Second address indicator

Westhoughton South ward (Bolton)

No second address **96.6%** (96.6%)

Second address is in the UK **2.8%** (2.7%)

Second address is outside the UK **0.6%** (0.7%)

% of all households

## Distance travelled to work

Westhoughton South ward (Bolton)

Less than 10km **38.1%** (42.4%)

10km to less than 30km **16.6%** (15.9%)

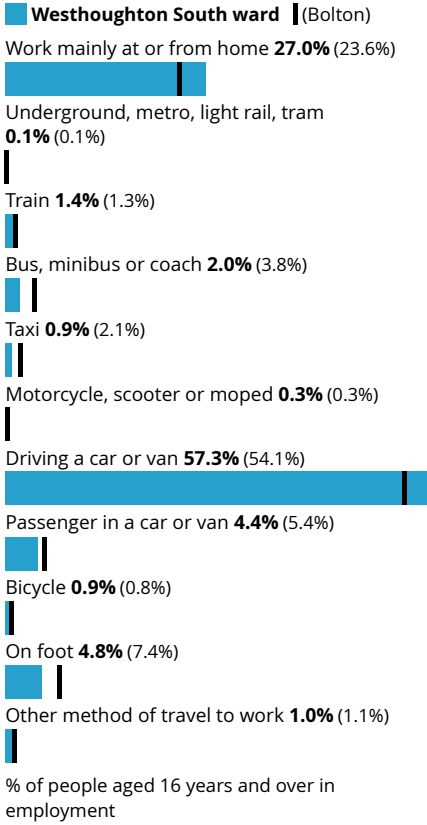
30km and over **2.4%** (2.2%)

Works mainly from home **27.0%** (23.6%)

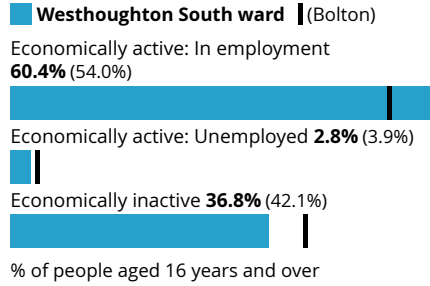
Other **15.9%** (16.0%)

% of people aged 16 years and over in employment

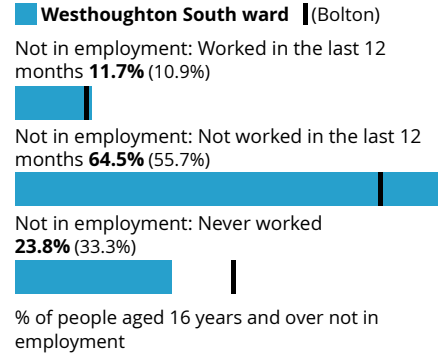
## Method of travel to workplace



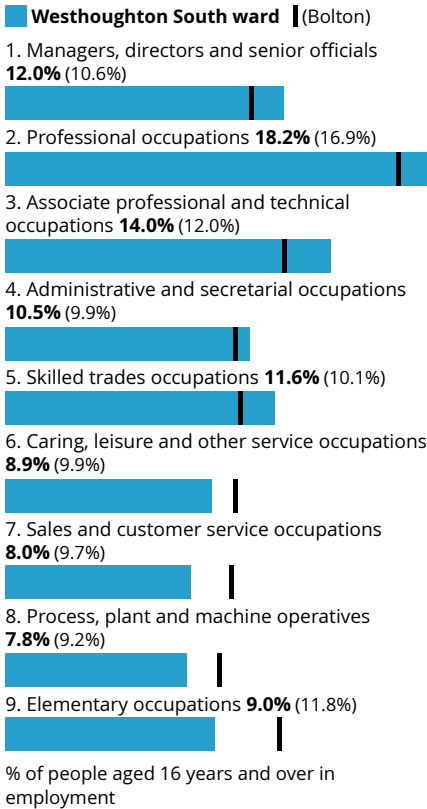
## Economic activity status



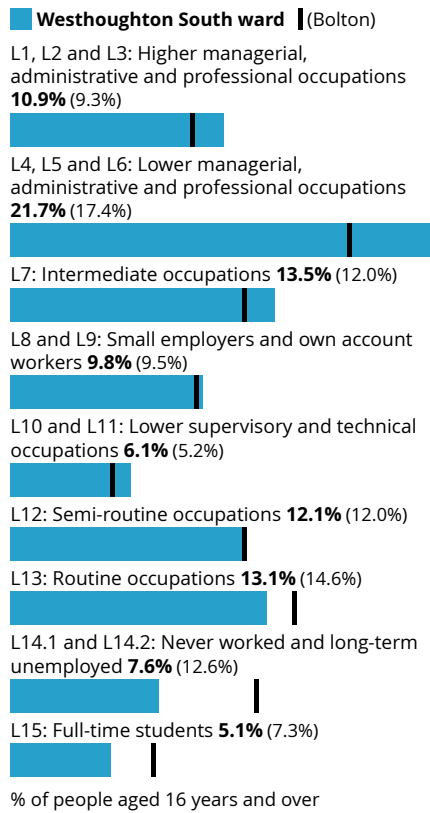
## Employment history



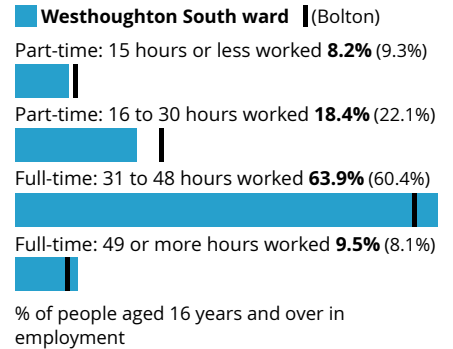
## Occupation



## Socio-economic Classification (NS-SeC)



## Hours per week worked



## Highest level of qualification

Westhoughton South ward (Bolton)

No qualifications **17.7%** (22.6%)

Level 1, 2 or 3 qualifications **44.7%** (41.0%)

Apprenticeship **7.0%** (6.2%)

Level 4 qualifications and above **28.8%** (27.4%)

Other qualifications **1.9%** (2.8%)

% of people aged 16 years and over

## Schoolchildren and full-time students

Westhoughton South ward (Bolton)

Student **18.9%** (22.4%)

Not a student **81.1%** (77.6%)

% of people aged five years and over

Source: Office for National Statistics - Census 2021