

Rumworth ward

Area map



Population

19,300

people

56,490,000 people in England

Rounded to the nearest 100 people

Number of households

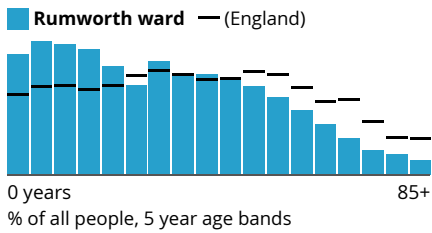
6,200

households

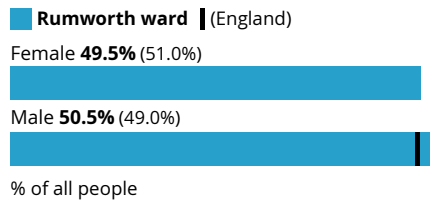
23,436,100 households in England

Rounded to the nearest 100 households

Age profile



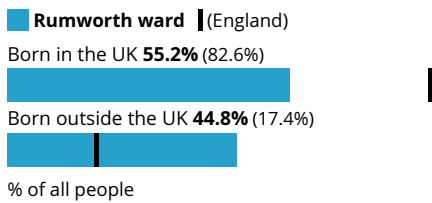
Sex



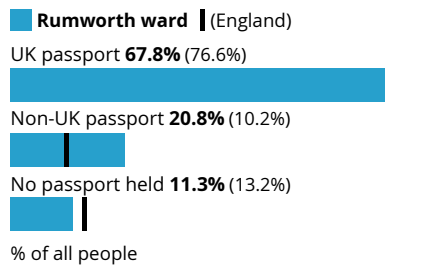
Legal partnership status



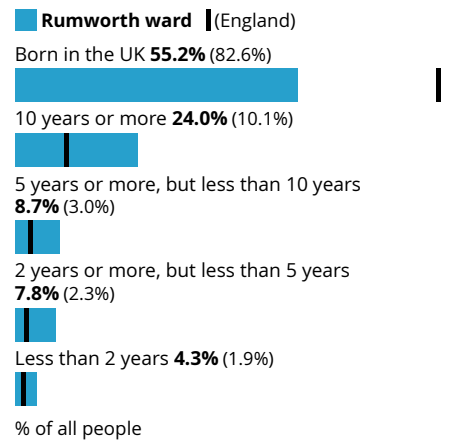
Country of birth



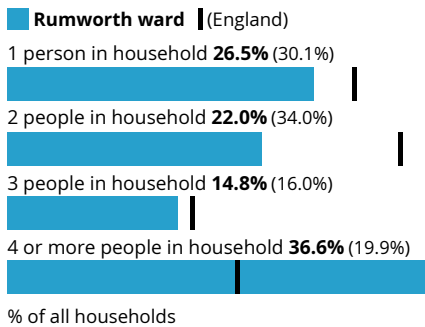
Passports held



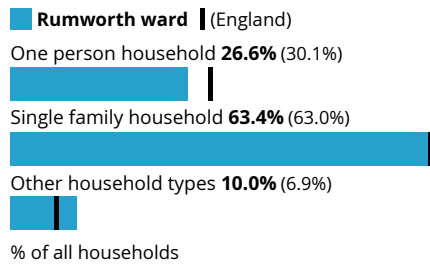
Length of residence in the UK



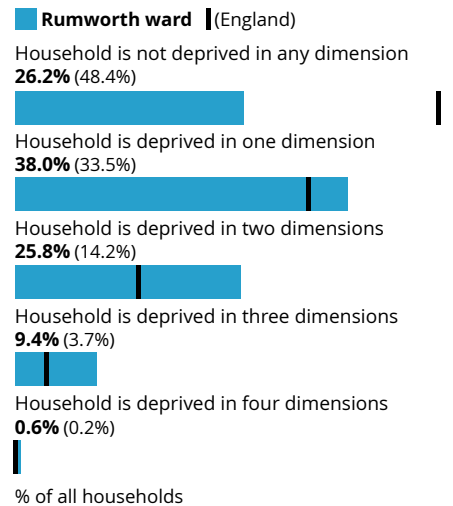
Household size




Household composition



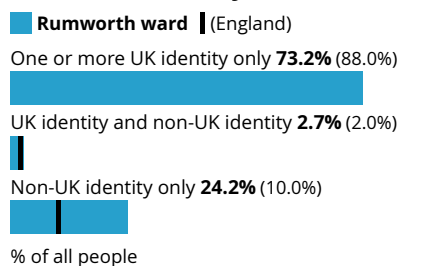
Household deprivation



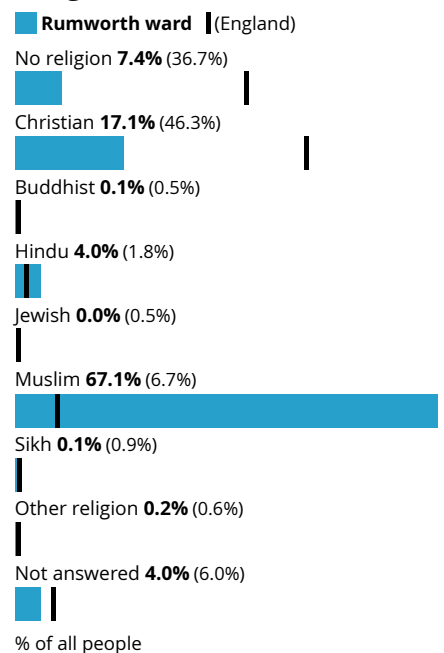
Ethnic group



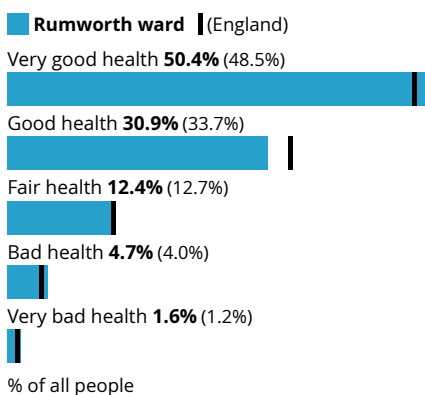
National identity



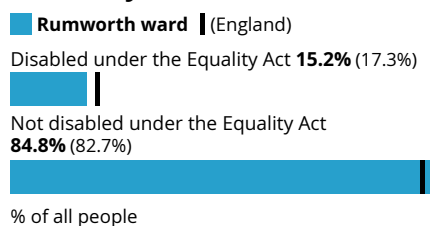
Religion



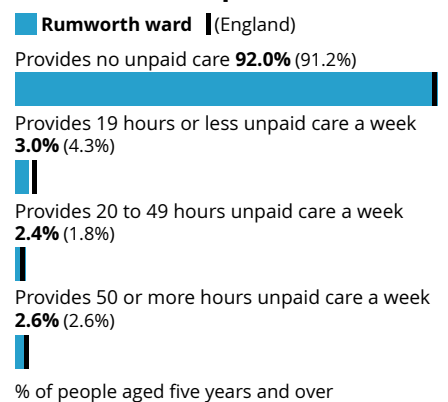
General health



Disability



Provision of unpaid care



Proficiency in English

Rumworth ward (England)

Main language is English (English or Welsh in Wales) **66.6%** (90.8%)

Can speak English very well **8.7%** (4.0%)

Can speak English well **13.4%** (3.3%)

Cannot speak English well **9.6%** (1.6%)

Cannot speak English **1.7%** (0.3%)

% of people aged three years and over

Accommodation type

Rumworth ward (England)

Whole house or bungalow **83.7%** (77.4%)

Flat, maisonette or apartment **16.2%** (22.2%)

A caravan or other mobile or temporary structure **0.1%** (0.4%)

% of all households

Number of cars or vans

Rumworth ward (England)

No cars or vans in household **36.5%** (23.5%)

1 car or van in household **44.5%** (41.3%)

2 cars or vans in household **14.3%** (26.1%)

3 or more cars or vans in household **4.6%** (9.1%)

% of all households

Central heating

Rumworth ward (England)

Does not have central heating **1.9%** (1.5%)

Does have central heating **98.1%** (98.5%)

% of all households

Number of bedrooms

Rumworth ward (England)

1 bedroom **11.5%** (11.6%)

2 bedrooms **42.5%** (27.3%)

3 bedrooms **31.8%** (40.0%)

4 or more bedrooms **14.2%** (21.1%)

% of all households

Occupancy rating for bedrooms

Rumworth ward (England)

+2 or more **13.5%** (35.6%)

+1 **31.1%** (33.2%)

0 **38.2%** (26.8%)

-1 **13.3%** (3.6%)

-2 or less **3.9%** (0.7%)

% of all households

Tenure of household

Rumworth ward (England)

Owens outright **30.3%** (32.5%)

Owens with a mortgage or loan or shared ownership **14.0%** (29.8%)

Social rented **28.4%** (17.1%)

Private rented or lives rent free **27.3%** (20.6%)

% of all households

Second address indicator

Rumworth ward (England)

No second address **97.4%** (94.6%)

Second address is in the UK **1.8%** (4.1%)

Second address is outside the UK **0.8%** (1.3%)

% of all households

Distance travelled to work

Rumworth ward (England)

Less than 10km **47.9%** (35.4%)

10km to less than 30km **15.5%** (14.4%)

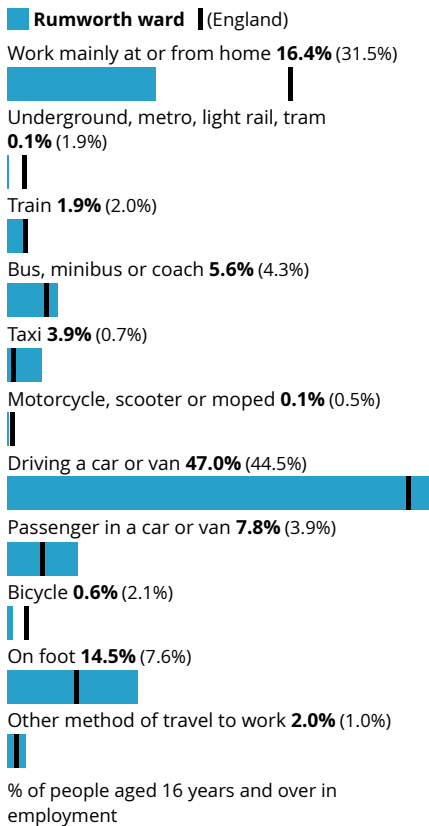
30km and over **1.8%** (4.3%)

Works mainly from home **16.4%** (31.5%)


Other **18.4%** (14.5%)

% of people aged 16 years and over in employment

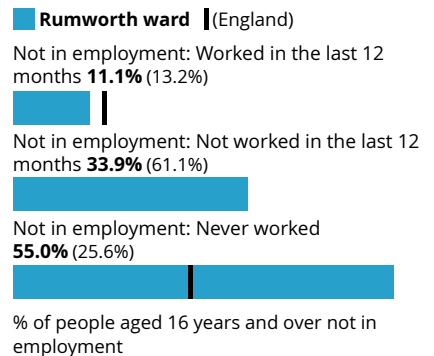
Method of travel to workplace



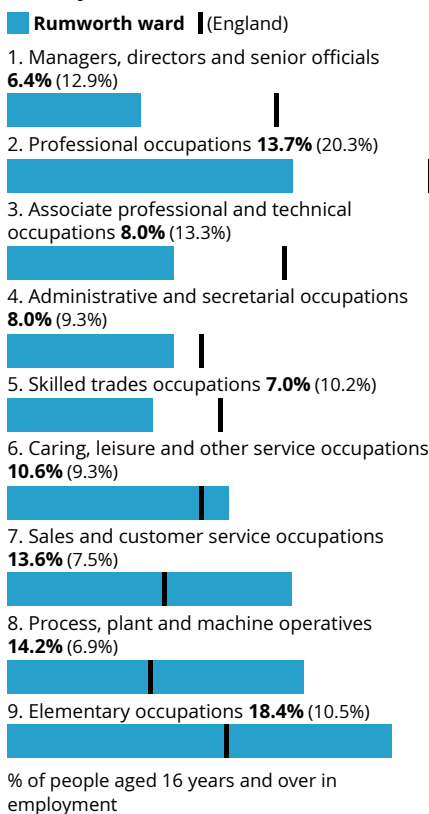
Economic activity status



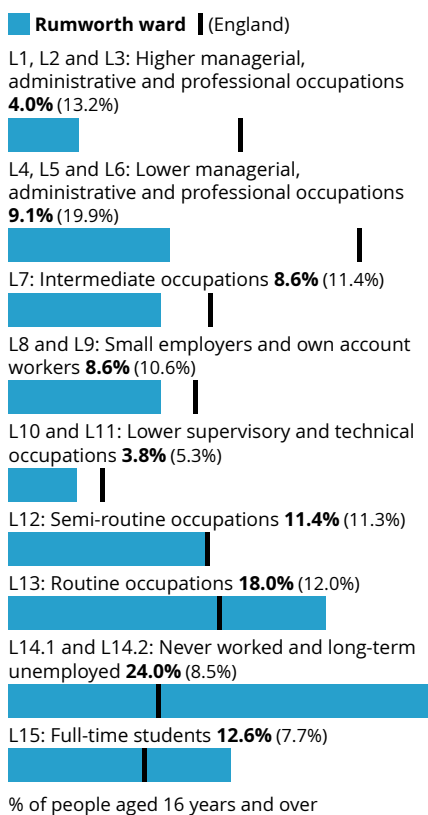
Employment history



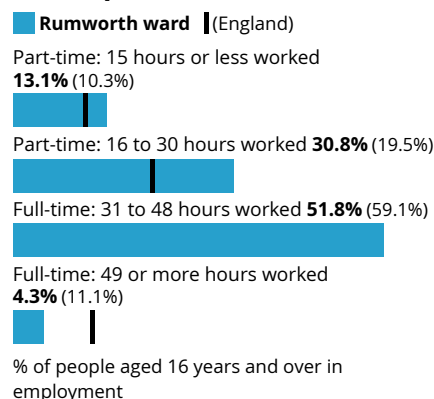
Occupation




Socio-economic Classification (NS-SeC)



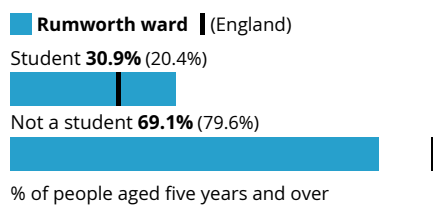
Hours per week worked



Highest level of qualification



Schoolchildren and full-time students



Source: Office for National Statistics - Census 2021