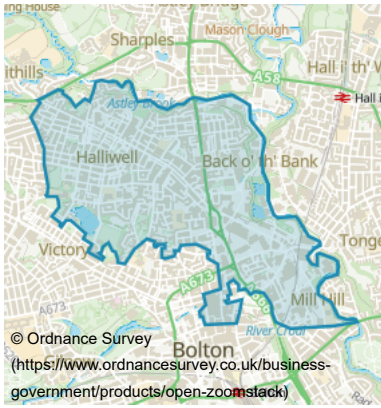


Halliwell ward

Area map



Population

16,500

people

296,000 people in Bolton

Rounded to the nearest 100 people

Number of households

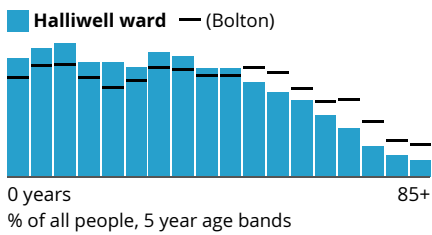
6,000

households

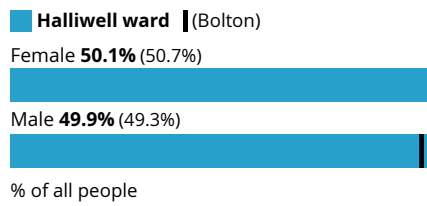
118,800 households in Bolton

Rounded to the nearest 100 households

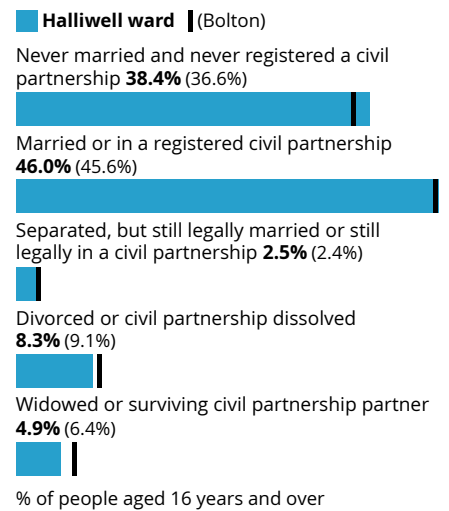
Age profile



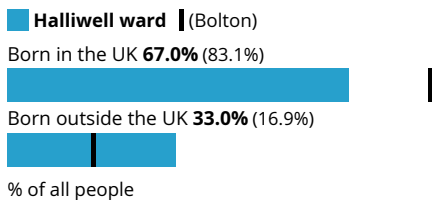
Sex



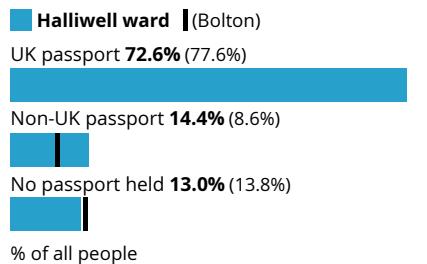
Legal partnership status



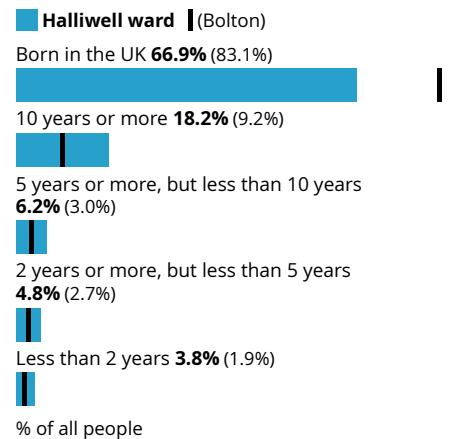
Country of birth



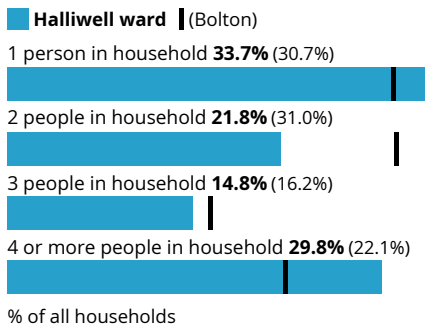
Passports held



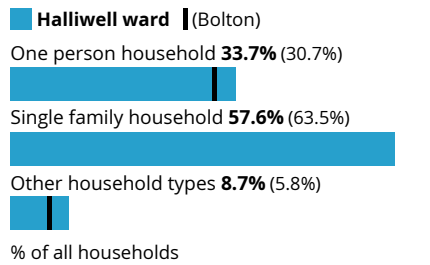
Length of residence in the UK



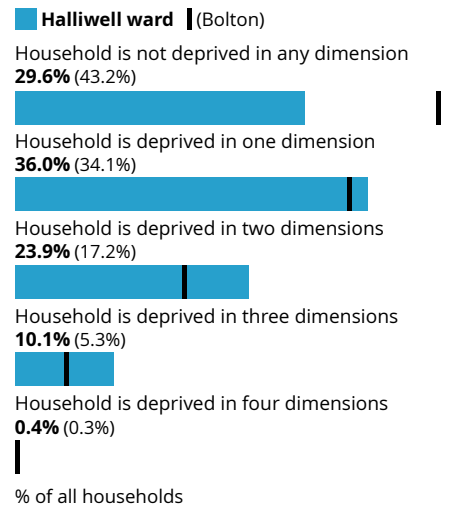
Household size



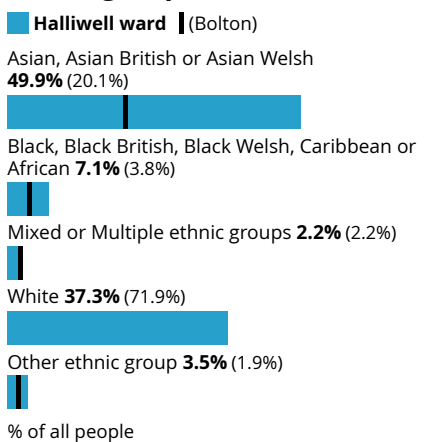
Household composition



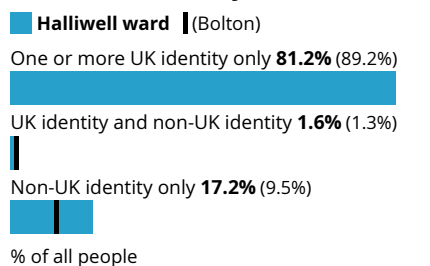
Household deprivation



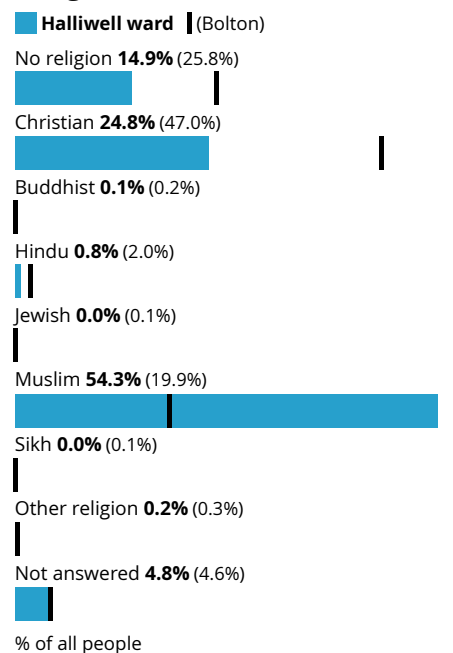
Ethnic group



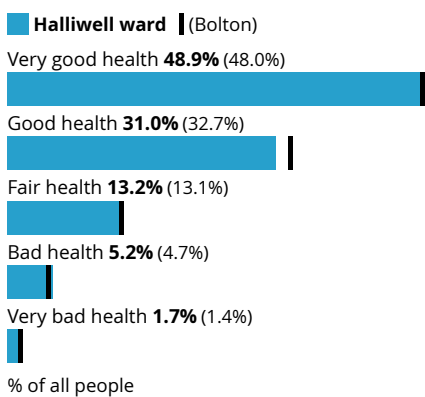
National identity



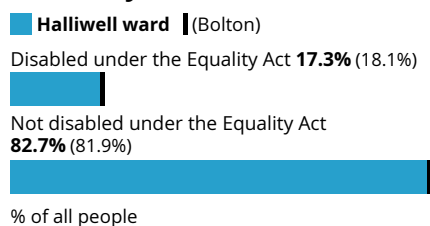
Religion



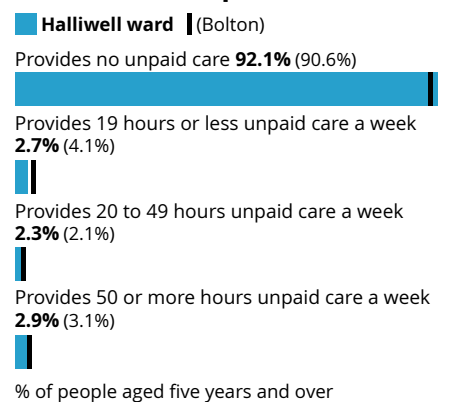
General health



Disability



Provision of unpaid care



Proficiency in English

Halliwell ward (Bolton)

Main language is English (English or Welsh in Wales) **74.9%** (89.1%)

Can speak English very well **6.9%** (3.4%)

Can speak English well **10.3%** (4.3%)

Cannot speak English well **6.8%** (2.7%)

Cannot speak English **1.2%** (0.5%)

% of people aged three years and over

Accommodation type

Halliwell ward (Bolton)

Whole house or bungalow **80.5%** (86.6%)

Flat, maisonette or apartment **18.9%** (13.3%)

A caravan or other mobile or temporary structure **0.6%** (0.1%)

% of all households

Number of cars or vans

Halliwell ward (Bolton)

No cars or vans in household **35.9%** (24.8%)

1 car or van in household **43.7%** (42.8%)

2 cars or vans in household **16.4%** (25.2%)

3 or more cars or vans in household **4.0%** (7.2%)

% of all households

Central heating

Halliwell ward (Bolton)

Does not have central heating **2.0%** (1.5%)

Does have central heating **98.0%** (98.5%)

% of all households

Number of bedrooms

Halliwell ward (Bolton)

1 bedroom **14.8%** (9.5%)

2 bedrooms **43.9%** (32.3%)

3 bedrooms **28.6%** (41.7%)

4 or more bedrooms **12.8%** (16.5%)

% of all households

Occupancy rating for bedrooms

Halliwell ward (Bolton)

+2 or more **13.8%** (29.9%)

+1 **33.8%** (36.6%)

0 **39.6%** (27.8%)

-1 **9.6%** (4.5%)

-2 or less **3.2%** (1.3%)

% of all households

Tenure of household

Halliwell ward (Bolton)

Owens outright **26.7%** (33.2%)

Owens with a mortgage or loan or shared ownership **18.2%** (28.7%)

Social rented **31.7%** (19.8%)

Private rented or lives rent free **23.3%** (18.2%)

% of all households

Second address indicator

Halliwell ward (Bolton)

No second address **97.9%** (96.6%)

Second address is in the UK **1.5%** (2.7%)

Second address is outside the UK **0.6%** (0.7%)

% of all households

Distance travelled to work

Halliwell ward (Bolton)

Less than 10km **47.2%** (42.4%)

10km to less than 30km **17.5%** (15.9%)

30km and over **2.1%** (2.2%)

Works mainly from home **15.7%** (23.6%)

Other **17.5%** (16.0%)

% of people aged 16 years and over in employment

Method of travel to workplace

Halliwell ward (Bolton)

Work mainly at or from home **15.7%** (23.6%)

Underground, metro, light rail, tram **0.1%** (0.1%)

Train **1.6%** (1.3%)

Bus, minibus or coach **5.5%** (3.8%)

Taxi **2.5%** (2.1%)

Motorcycle, scooter or moped **0.2%** (0.3%)

Driving a car or van **53.5%** (54.1%)

Passenger in a car or van **7.5%** (5.4%)

Bicycle **0.7%** (0.8%)

On foot **11.2%** (7.4%)

Other method of travel to work **1.4%** (1.1%)

% of people aged 16 years and over in employment

Economic activity status

Halliwell ward (Bolton)

Economically active: In employment **47.0%** (54.0%)

Economically active: Unemployed **6.2%** (3.9%)

Economically inactive **46.8%** (42.1%)

% of people aged 16 years and over

Employment history

Halliwell ward (Bolton)

Not in employment: Worked in the last 12 months **10.6%** (10.9%)

Not in employment: Not worked in the last 12 months **39.9%** (55.7%)

Not in employment: Never worked **49.6%** (33.3%)

% of people aged 16 years and over not in employment

Occupation

Halliwell ward (Bolton)

1. Managers, directors and senior officials **6.5%** (10.6%)

2. Professional occupations **12.9%** (16.9%)

3. Associate professional and technical occupations **8.4%** (12.0%)

4. Administrative and secretarial occupations **8.6%** (9.9%)

5. Skilled trades occupations **7.8%** (10.1%)

6. Caring, leisure and other service occupations **10.3%** (9.9%)

7. Sales and customer service occupations **15.3%** (9.7%)

8. Process, plant and machine operatives **12.9%** (9.2%)

9. Elementary occupations **17.4%** (11.8%)

% of people aged 16 years and over in employment

Socio-economic Classification (NS-SeC)

Halliwell ward (Bolton)

L1, L2 and L3: Higher managerial, administrative and professional occupations **4.2%** (9.3%)

L4, L5 and L6: Lower managerial, administrative and professional occupations **10.7%** (17.4%)

L7: Intermediate occupations **9.7%** (12.0%)

L8 and L9: Small employers and own account workers **8.4%** (9.5%)

L10 and L11: Lower supervisory and technical occupations **4.1%** (5.2%)

L12: Semi-routine occupations **12.5%** (12.0%)

L13: Routine occupations **17.6%** (14.6%)

L14.1 and L14.2: Never worked and long-term unemployed **22.6%** (12.6%)

L15: Full-time students **10.3%** (7.3%)

% of people aged 16 years and over

Hours per week worked

Halliwell ward (Bolton)

Part-time: 15 hours or less worked **11.6%** (9.3%)

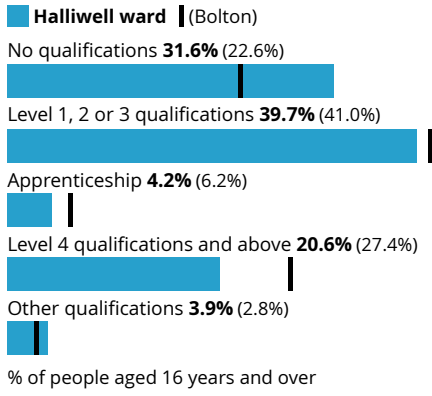
Part-time: 16 to 30 hours worked **29.5%** (22.1%)

Full-time: 31 to 48 hours worked **54.2%** (60.4%)

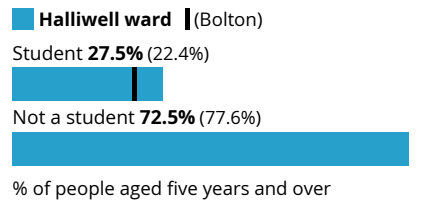
Full-time: 49 or more hours worked **4.7%** (8.1%)

% of people aged 16 years and over in employment

Highest level of qualification



Schoolchildren and full-time students



Source: Office for National Statistics - Census 2021