

# Brightmet ward

## Area map



## Population

**16,100**

people

**56,490,000** people in England

Rounded to the nearest 100 people

## Number of households

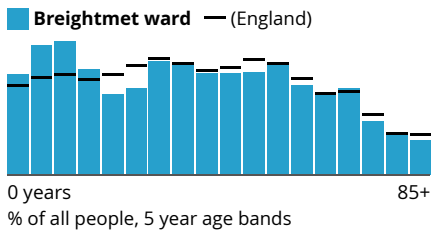
**6,600**

households

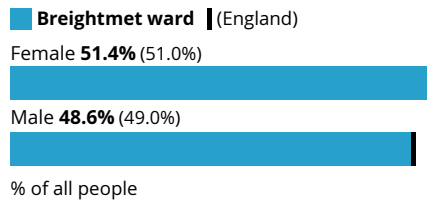
**23,436,100** households in England

Rounded to the nearest 100 households

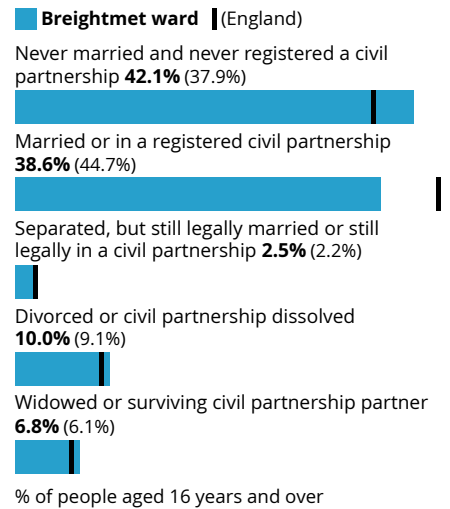
## Age profile



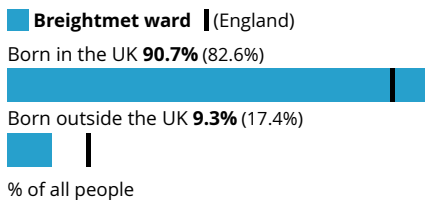
## Sex



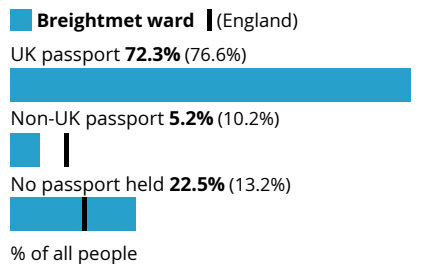
## Legal partnership status



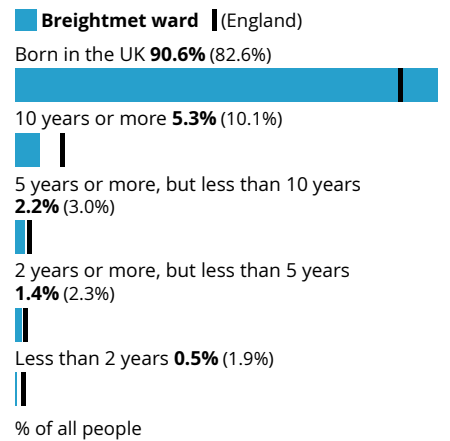
## Country of birth



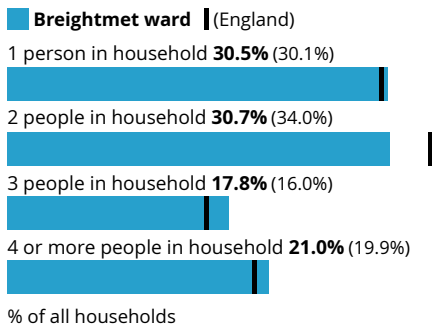
## Passports held



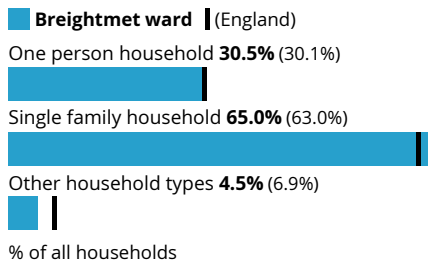
## Length of residence in the UK



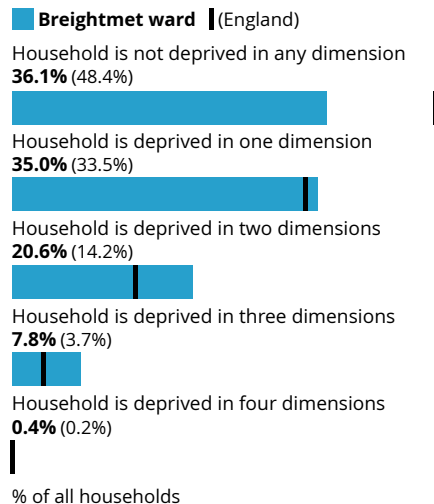
## Household size



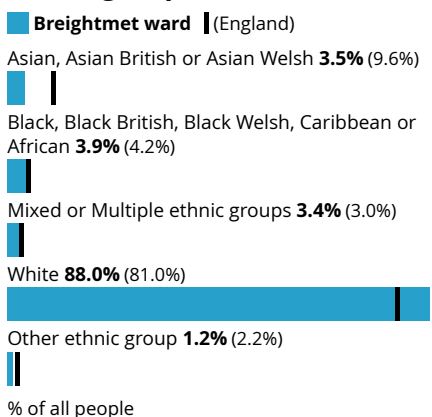
## Household composition



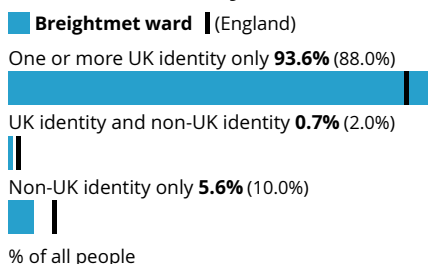
## Household deprivation



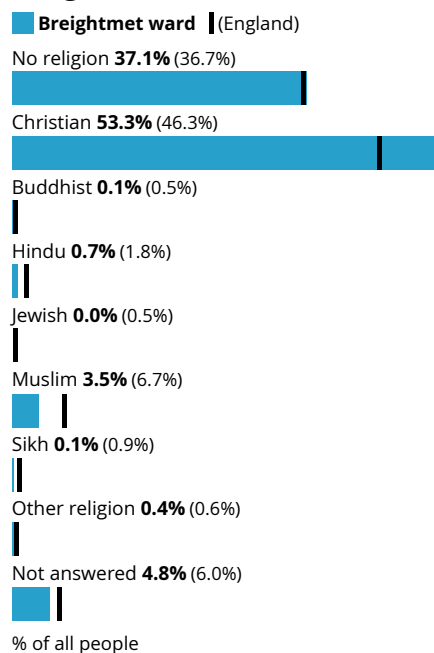
## Ethnic group



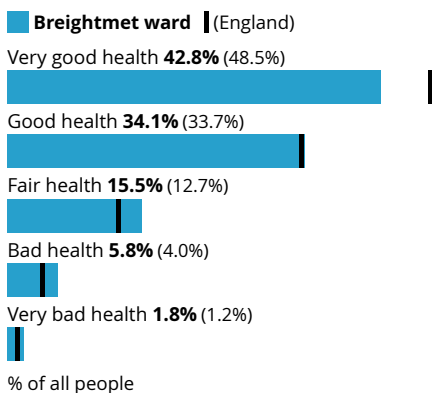
## National identity



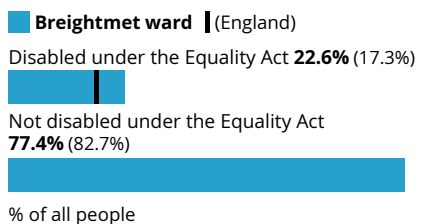
## Religion



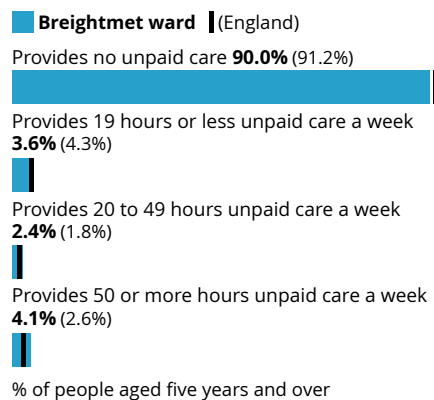
## General health



## Disability



## Provision of unpaid care



## Proficiency in English

**Brightmet ward** (England)

Main language is English (English or Welsh in Wales) **94.8%** (90.8%)

Can speak English very well **2.0%** (4.0%)

Can speak English well **2.0%** (3.3%)

Cannot speak English well **1.0%** (1.6%)

Cannot speak English **0.2%** (0.3%)

% of people aged three years and over

## Accommodation type

**Brightmet ward** (England)

Whole house or bungalow **88.8%** (77.4%)

Flat, maisonette or apartment **11.2%** (22.2%)

A caravan or other mobile or temporary structure **0.0%** (0.4%)

% of all households

## Number of cars or vans

**Brightmet ward** (England)

No cars or vans in household **30.0%** (23.5%)

1 car or van in household **41.9%** (41.3%)

2 cars or vans in household **22.3%** (26.1%)

3 or more cars or vans in household **5.8%** (9.1%)

% of all households

## Central heating

**Brightmet ward** (England)

Does not have central heating **1.8%** (1.5%)

Does have central heating **98.2%** (98.5%)

% of all households

## Number of bedrooms

**Brightmet ward** (England)

1 bedroom **10.5%** (11.6%)

2 bedrooms **30.6%** (27.3%)

3 bedrooms **50.8%** (40.0%)

4 or more bedrooms **8.1%** (21.1%)

% of all households

## Occupancy rating for bedrooms

**Brightmet ward** (England)

+2 or more **26.0%** (35.6%)

+1 **35.5%** (33.2%)

0 **33.3%** (26.8%)

-1 **4.6%** (3.6%)

-2 or less **0.6%** (0.7%)

% of all households

## Tenure of household

**Brightmet ward** (England)

Owens outright **29.7%** (32.5%)

Owens with a mortgage or loan or shared ownership **23.7%** (29.8%)

Social rented **36.1%** (17.1%)

Private rented or lives rent free **10.4%** (20.6%)

% of all households

## Second address indicator

**Brightmet ward** (England)

No second address **96.9%** (94.6%)

Second address is in the UK **2.7%** (4.1%)

Second address is outside the UK **0.4%** (1.3%)

% of all households

## Distance travelled to work

**Brightmet ward** (England)

Less than 10km **46.1%** (35.4%)

10km to less than 30km **15.4%** (14.4%)

30km and over **2.2%** (4.3%)

Works mainly from home **18.6%** (31.5%)

Other **17.7%** (14.5%)

% of people aged 16 years and over in employment

## Method of travel to workplace

Brightmet ward (England)

Work mainly at or from home **18.6%** (31.5%)

Underground, metro, light rail, tram **0.2%** (1.9%)

Train **0.6%** (2.0%)

Bus, minibus or coach **5.1%** (4.3%)

Taxi **2.6%** (0.7%)

Motorcycle, scooter or moped **0.5%** (0.5%)

Driving a car or van **55.8%** (44.5%)

Passenger in a car or van **6.6%** (3.9%)

Bicycle **1.3%** (2.1%)

On foot **7.5%** (7.6%)

Other method of travel to work **1.0%** (1.0%)

% of people aged 16 years and over in employment

## Economic activity status

Brightmet ward (England)

Economically active: In employment **49.9%** (57.4%)

Economically active: Unemployed **4.9%** (3.5%)

Economically inactive **45.2%** (39.1%)

% of people aged 16 years and over

## Employment history

Brightmet ward (England)

Not in employment: Worked in the last 12 months **9.8%** (13.2%)

Not in employment: Not worked in the last 12 months **58.9%** (61.1%)

Not in employment: Never worked **31.2%** (25.6%)

% of people aged 16 years and over not in employment

## Occupation

Brightmet ward (England)

1. Managers, directors and senior officials **8.4%** (12.9%)

2. Professional occupations **11.7%** (20.3%)

3. Associate professional and technical occupations **10.3%** (13.3%)

4. Administrative and secretarial occupations **9.1%** (9.3%)

5. Skilled trades occupations **13.1%** (10.2%)

6. Caring, leisure and other service occupations **13.5%** (9.3%)

7. Sales and customer service occupations **10.2%** (7.5%)

8. Process, plant and machine operatives **10.5%** (6.9%)

9. Elementary occupations **13.2%** (10.5%)

% of people aged 16 years and over in employment

## Socio-economic Classification (NS-SeC)

Brightmet ward (England)

L1, L2 and L3: Higher managerial, administrative and professional occupations **6.0%** (13.2%)

L4, L5 and L6: Lower managerial, administrative and professional occupations **14.6%** (19.9%)

L7: Intermediate occupations **11.7%** (11.4%)

L8 and L9: Small employers and own account workers **8.3%** (10.6%)

L10 and L11: Lower supervisory and technical occupations **6.5%** (5.3%)

L12: Semi-routine occupations **15.0%** (11.3%)

L13: Routine occupations **17.6%** (12.0%)

L14.1 and L14.2: Never worked and long-term unemployed **13.5%** (8.5%)

L15: Full-time students **6.7%** (7.7%)

% of people aged 16 years and over

## Hours per week worked

Brightmet ward (England)

Part-time: 15 hours or less worked **8.7%** (10.3%)

Part-time: 16 to 30 hours worked **22.6%** (19.5%)

Full-time: 31 to 48 hours worked **61.8%** (59.1%)

Full-time: 49 or more hours worked **6.9%** (11.1%)

% of people aged 16 years and over in employment

## Highest level of qualification

**Brightmet ward** (England)

No qualifications **26.6%** (18.1%)

Level 1, 2 or 3 qualifications **43.0%** (39.9%)

Apprenticeship **7.5%** (5.3%)

Level 4 qualifications and above **20.1%** (33.9%)

Other qualifications **2.8%** (2.8%)

% of people aged 16 years and over

## Schoolchildren and full-time students

**Brightmet ward** (England)

Student **23.7%** (20.4%)

Not a student **76.3%** (79.6%)

% of people aged five years and over

Source: Office for National Statistics - Census 2021